

CERTIFIED LAND CORNER RECORDATION

DESCRIPTION OF CORNER EVIDENCE FOUND, AND ORIGINAL RECORD (if known)


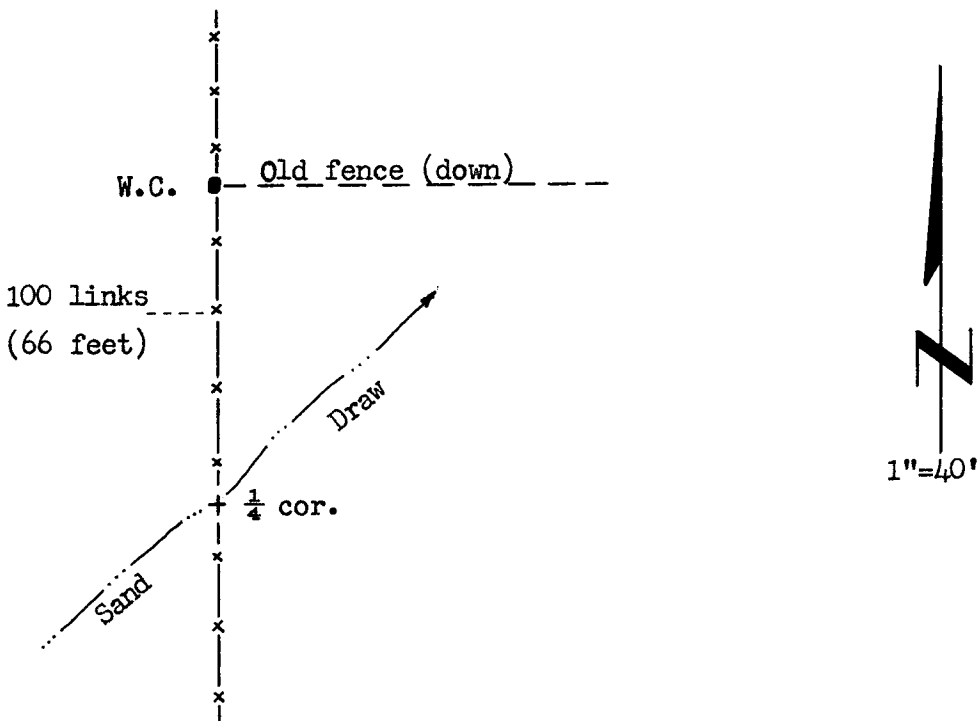
LOCATION
 $\frac{1}{4}$
 S.31 S.32
 T.14N., R.68W.
 6th P.M.

At the Witness Corner: Found granite stone, 4" x 8" with "WC $\frac{1}{4}$ " chiseled on west face. Stone planted and in good condition.
 G.L.O. record - "The point for $\frac{1}{4}$ Sec Cor falling in a Dry Ravine, I plant a Granite Boulder 16 x 8 x 5 marked "WC $\frac{1}{4}$ " 100 Ls N of the true point for $\frac{1}{4}$ Sec Cor.", Henry G. Hay, 1870.

DESCRIPTION OF MONUMENT AND ACCESSORIES ESTABLISHED TO PERPETUATE THE ORIGINAL LOCATION OF THIS CORNER:

None

SKETCH, WITH COURSE AND DISTANCE TO ADJACENT CORNER IF DETERMINED IN THIS SURVEY.
 (May Sketch or Paste Reproduction on Reverse Side.)



R.L. Hudson certify that I have carefully performed ~~or reviewed~~ the work on the diagrammed corner as reported on this recordation form and approve the same.

R.L. Hudson Wyoming L.S. No. 519
 Signature of Surveyor Registration No.

STATE OF WYOMING,
 Office of Clerk and Recorder,
 County of Saramie

This "corner record" was filed for record on the 13th day of September, 1972, was noted on the cross-index plat and is assigned page No. 14-68, in book No. ONE

Johy B. Williams
 County Official

Cross Index No. _____	T. _____	R. _____	Mer. _____
_____	T. _____	R. _____	Mer. _____
_____	T. _____	R. _____	Mer. _____
_____	T. _____	R. _____	Mer. _____
_____	T. _____	R. _____	Mer. _____
_____	T. _____	R. _____	Mer. _____
_____	T. _____	R. _____	Mer. _____


Photographed _____

Indexed X _____

Posted X _____

State of Wyoming }
County of Laramie } SS

This instrument was filed for record
at 1:58 o'clock P. M. on the
6th day of September
A. D. 19 22 and duly recorded in
Book _____ on page _____



County Clerk & Ex-Officio Register of Deeds
By _____ Deputy